



Údarás Náisiúnta Iompair
National Transport Authority

PUBLIC TRANSPORT REGULATION ACT 2009

SPECIFIC TARGETED SERVICE

Licence Holder: Irish City Tours Limited
Operator Number: 210066710
Address: 19 Old Town Rise, Sallins Road, Naas, Kildare
Fee Band: C

The Licence Holder named above is authorised, subject to the provisions of the Public Transport Regulation Act 2009 and any regulations made thereunder, to carry on a public bus passenger service between:

Dublin City Tour
Route Number: Red Route 2

in accordance with the conditions attached to this licence. The conditions of this Licence apply to the Licence Holder and any Sub-contractor acting on behalf of the Licence Holder.

Sub-contractor: Dualway Coaches Ltd, t/a Dualway Coaches, Keatings Park, Rathcoole, Dublin
Operator Number: 210050458

Licence issued: 19 March 1996
Licence transferred: 30 July 2018
Licence amended: 08 April 2008, 31 March 2014, 31 July 2015 and 24 January 2019

This Licence is valid from **01 November 2019** and will expire on **31 October 2022**



A deciding officer authorised on behalf
of the National Transport Authority
Date: 25 October 2019

LICENCE CONDITIONS

1. This Licence only authorises the operation of public bus passenger services which are in accordance with route(s), schedule(s), and restriction(s) in the attached Appendix.

RECORD KEEPING

2. The Licence Holder shall maintain records to demonstrate compliance with the Licence and shall provide such records when requested by the Authority. Such records may include but not be limited to: AVL data (where available), driver logs/ rotas, advertising, ticket stubs.
3. The Licence Holder shall comply in a timely fashion with all requests for information by the Authority.

COMMENCEMENT

4. The Licence Holder shall notify the public and also inform the Authority no less than 10 working days in advance of the commencement of the licensed service or any change following the granted amendment of the licensed service.

SUB-CONTRACTING

5. The Licence Holder shall obtain the prior written approval of the Authority before the operation of any or all of the public bus passenger services set out in the attached Appendix by any other RPTOL/ Community Licence holder ('Sub-contractor').

FARES

6. The Licence Holder shall inform customers and also the Authority no less than 10 working days in advance of changes to all fare levels.

OPERATION

7. A copy of this Licence must be available for inspection in any vehicle used in the operation of the public bus passenger service to which it relates.
8. The Licence Holder shall ensure that vehicles used to operate the service clearly indicate the destination or route, and the route number, where assigned by the Authority.
9. The Licence Holder and any Sub-contractor shall ensure that drivers on this service stop at the stopping points set out in the attached Appendix if so requested, in good time, by an intending passenger or by a passenger wishing to alight.
10. The Licence Holder shall comply with any requirements of the Local Authority in relation to the provision or usage of bus stops.
11. Unless a written approval has been issued to the Operator by the relevant road authority, the parking of and/ or the use of vehicles (whether in the ownership or otherwise in the control of the Operator) for the purpose of ticket sales or the promotion of the subject service at or in the vicinity of bus stopping places or stands is expressly prohibited.

PASSENGER INFORMATION/ CUSTOMER CARE

12. The Licence Holder shall provide a bus stop pole and flag and information at each stopping place to the requirements of the Authority when requested.
13. Where the Licence Holder already provides a bus stop pole and flag and information, these may be required to be replaced to the Authority's requirements during the period of this Licence.
14. Where the Authority has designated the Licence Holder's stopping place as a Shared Facility under the Dublin Transport Authority Act 2008 (as amended), the Licence Holder shall remove, replace, alter, or amend any of their existing poles, and/ or flags and/ or information at the Authority's request to the requirements of the Authority.
15. The Licence Holder shall ensure that timetables made available to the public, whether printed on information leaflets, posted at bus stops or on the operator's websites, are at all times up to date.
16. Where the Licence Holder provides a website, they shall provide information on timetables and fares associated with this licence, and a customer contact number.
17. The Licence Holder must include the following text in all service information, whether printed on information leaflets, posted at bus stops and/or on the operator's websites:

If you want to make a complaint about your bus trip contact [operator to insert contact details here]. If you are not happy with the response from [operator to insert name here], contact the National Transport Authority, Dún Scéine, Harcourt Lane, Dublin 2 email info@nationaltransport.ie



Appendix:

i. The route approved for the service is as follows:

Route – O’Connell Street – Arran Quay

O’Connell Street – Abbey Street Lower – Beresford Place – Memorial Road – **Georges Quay** – Burgh Quay – **D’Olier Street** – College Street – College Green – **Dame Street – Lord Edward Street** – Christchurch Place – **Nicholas Street – Patrick Street – St Patrick’s Close** – Kevin Street Upper – Patrick Street – **High Street** – Thomas Street – Echlin Street – Grand Canal Place – Pim Street – Market Street South – **Guinness Storehouse** – Bellevue – Crane Street – Thomas Street – Bow Lane West – Bow Bridge – Kilmainham Lane – Inchicore Road – **Kilmainham Jail** – Memorial Road – Con Colbert Road – Chapelizod Bypass – St. John’s Road West – Frank Sherwin Bridge – **Parkgate Street** – Chesterfield Avenue Westbound – **Dublin Zoo** – Phoenix Park Monument – Chesterfield Avenue Eastbound – Parkgate Street – **Wolfe Tone Quay** – Ellis Quay – **Arran Quay**

Route – O’Connell Street – Mountjoy Square

O’Connell Street – Abbey Street Lower – Beresford Place – Memorial Road – **Georges Quay** – Burgh Quay – **D’Olier Street** – College Street – College Green – **Dame Street – Lord Edward Street** – Christchurch Place – **Nicholas Street – Patrick Street – St Patrick’s Close** – Kevin Street Upper – Patrick Street – **High Street** – Thomas Street – Echlin Street – Grand Canal Place – Pim Street – Market Street South – **Guinness Storehouse** – Bellevue – Crane Street – Thomas Street – Bow Lane West – Bow Bridge – Kilmainham Lane – Inchicore Road – **Kilmainham Jail** – Memorial Road – Con Colbert Road – Chapelizod Bypass – St. John’s Road West – Frank Sherwin Bridge – **Parkgate Street** – Chesterfield Avenue Westbound – **Dublin Zoo** – Phoenix Park Monument – Chesterfield Avenue Eastbound – Parkgate Street – **Wolfe Tone Quay** – Ellis Quay – **Arran Quay** – Inns Quay – Ormond Quay – Bachelors Walk – O’Connell Street – Parnell Street Westbound – **Parnell Street Eastbound** – Parnell Square West – Parnell Square North – Parnell Square East – O’Connell Street Upper – Cathal Brugha Street – Lower Abbey Street – **Gardiner Street** – Mountjoy Square South – Mountjoy Square East – **Mountjoy Square North**

Route – O’Connell Street – O’Connell Street

O’Connell Street – Abbey Street Lower – Beresford Place – Memorial Road – **Georges Quay** – Burgh Quay – **D’Olier Street** – College Street – College Green – **Dame Street – Lord Edward Street** – Christchurch Place – **Nicholas Street – Patrick Street** – St Patrick’s Close – Kevin Street Upper – Patrick Street – High Street – Thomas Street – Echlin Street – Grand Canal Place – Pim Street – Market Street South – **Guinness Storehouse** – Bellevue – Crane Street – Thomas Street – Bow Lane West – Bow Bridge – Kilmainham Lane – **Kilmainham Jail** – Memorial Road – Con Colbert Road – Chapelizod Bypass – St. John’s Road West – Frank Sherwin Bridge – **Parkgate Street** – Chesterfield Avenue Westbound – **Dublin Zoo** – Phoenix Park Monument – Chesterfield Avenue Eastbound – Parkgate Street – **Wolfe Tone Quay** – Ellis Quay – **Arran Quay** – Inns Quay – Ormond Quay – Bachelors Walk – O’Connell Street – Parnell Street Westbound – **Parnell Street Eastbound** – Parnell Square West – Parnell Square North – Parnell Square East – O’Connell Street Upper – Cathal Brugha Street – Lower Abbey Street – **Gardiner Street** – Mountjoy Square South – Mountjoy Square East – **Mountjoy Square North** – Parnell Street – Cumberland Street North – Cathal Brugha Street – **O’Connell Street Upper**

Feeder Shuttle Service Route

Saggart Hotel (City West Hotel) – Garters Lane – N7 – R136 – **Kingswood Hotel** – R136 – L1042 – **Liffey Valley Hotel (Clarion)** – R113 – N4 – R148 – St Johns Road West – Wolfe Tone Quay – Ellis Quay – Arran Quay – Inns Quay – Ormond Quay – Bachelors Walk – O’Connell Street – Parnell Street Westbound – Parnell Street Eastbound – Parnell Square West – Parnell Square North – Parnell Square East – **O’Connell Street Upper** – D’Olier Street – College Street – College Green – Dame Street – Lord Edward Street – Christchurch Place – Thomas Street – Mount Brown – South Circular Road – Inchicore Road – **Kilmainham**

Restrictions

- **P/S:** Pick-up and Set-down of passengers is permitted
- **BBS:** Big Bus Stop **DWC:** Dualway Coaches
- **DCC:** Dublin City Council stop approval conditions:
 - All stops are for the purposes of passengers boarding/ descending and no standing of buses is permitted.
 - Should traffic management issues arise approval may be rescinded at any time.
- This licence is for the use of one Authorised Vehicle only to regularly provide each departure, unless otherwise stated on the attached timetable.
- All commencement and completion points must be adhered to.

DB: Dublin Bus




Appendix Continued:

ii. Pick Up and Set Down is only permitted as per the stops listed in the schedule below.

Stop Location	Stop Name	Stop ID	Restriction	Monday to Sunday - July/August														
				09:30	09:50	10:10	10:30	10:50	11:10	11:30	11:50	12:10	12:30	12:50	13:10	13:30	13:50	14:10
O'Connell Street Upper	14 Upper O'Connell Street	BBS01	P/U; DCC	09:30	09:50	10:10	10:30	10:50	11:10	11:30	11:50	12:10	12:30	12:50	13:10	13:30	13:50	14:10
Abbey Street Lower	Irish Life Building	BBS28	P/S; DCC	09:35	09:55	10:15	10:35	10:55	11:15	11:35	11:55	12:15	12:35	12:55	13:15	13:35	13:55	14:15
Georges Quay	Outside Ulster Bank Building	BE135141	P/S; DCC	09:40	10:00	10:20	10:40	11:00	11:20	11:40	12:00	12:20	12:40	13:00	13:20	13:40	14:00	14:20
D'Olier Street	Supermarket, D'Olier Street	DB334	P/S; DCC	09:45	10:05	10:25	10:45	11:05	11:25	11:45	12:05	12:25	12:45	13:05	13:25	13:45	14:05	14:25
Dame Street	Opposite Central Bank	BBS08	P/S; DCC	09:52	10:12	10:32	10:52	11:12	11:32	11:52	12:12	12:32	12:52	13:12	13:32	13:52	14:12	14:32
Lord Edward Street	Outside of City Hall	BBS09	P/S; DCC	09:54	10:14	10:34	10:54	11:14	11:34	11:54	12:14	12:34	12:54	13:14	13:34	13:54	14:14	14:34
Nicholas Street	Adjacent Dublin Bus stop no. 2385	BBS10	P/S; DCC	09:56	10:16	10:36	10:56	11:16	11:36	11:56	12:16	12:36	12:56	13:16	13:36	13:56	14:16	14:36
St. Patrick's Close	16m east of lighting standard no. 5	BBS11	P/S; DCC	09:58	10:18	10:38	10:58	11:18	11:38	11:58	12:18	12:38	12:58	13:18	13:38	13:58	14:18	14:38
High Street	Opposite Credit Union	BBS12	P/S; DCC	10:00	10:20	10:40	11:00	11:20	11:40	12:00	12:20	12:40	13:00	13:20	13:40	14:00	14:20	14:40
Guinness Storehouse	Market Street South	BBS13	P/S; DCC	10:03	10:23	10:43	11:03	11:23	11:43	12:03	12:23	12:43	13:03	13:23	13:43	14:03	14:23	14:43
Kilmainham	Royal Hospital, Military Road	BBS15	P/S; DCC	10:05	---	10:45	---	11:25	---	12:05	---	12:45	---	13:25	---	14:05	---	14:45
Kilmainham Jail	Outside Inchicore Road entrance	BBS16	P/S; DCC	10:08	---	10:48	---	11:28	---	12:08	---	12:48	---	13:28	---	14:08	---	14:48
Parkgate Street	Opposite motor showroom	BBS19	P/S; DCC	10:12	10:30	10:52	11:12	11:30	11:52	12:12	12:30	10:52	13:12	13:30	13:52	14:12	14:30	14:52
Dublin Zoo	Chesterfield Avenue	BBS20	P/S; DCC	10:17	10:35	10:57	11:17	11:35	11:57	12:17	12:35	10:57	13:17	13:35	13:57	14:17	14:35	14:57
Phoenix Park	Chesterfield Avenue - Roundabout	---	P/S; DCC	10:22	10:40	11:02	11:22	11:40	12:02	12:22	12:40	12:02	13:22	13:40	14:02	14:22	14:40	15:02
Wolfe Tone Quay	14m east of lighting standard no. 15	BBS22	P/S; DCC	10:30	10:48	11:10	11:30	11:48	12:10	12:30	12:48	12:10	13:30	13:48	14:10	14:30	14:48	15:10
Arran Quay	28m west of lighting standard no. 29	BBS23	P/S; DCC	10:32	10:50	11:12	11:32	11:50	12:12	12:32	12:50	12:12	13:32	13:50	14:12	14:32	14:50	15:12
Parnell Street	No. 198-200, Parnell Street	---	P/S; DCC	10:37	---	11:17	---	11:57	---	12:37	---	12:17	---	13:37	---	14:37	---	15:17
Gardiner Street	80 Gardiner Street	---	P/S; DCC	10:42	---	11:22	---	12:02	---	12:42	---	12:22	---	13:42	---	14:42	---	15:22
Mountjoy Square	Mountjoy Square North	DB7555	SDO; DCC	10:45	---	11:25	---	12:05	---	12:45	---	12:25	---	13:45	---	14:45	---	15:25


See Page 3 of 9 for Routing and Restriction details.



Appendix Continued:

Stop Location	Stop Name	Stop ID	Restriction	Monday to Sunday - July/August														
				14:30	14:50	15:10	15:30	15:50	16:10	16:30	16:50	17:10	17:50	18:30	19:00	20:00	21:30	
O'Connell Street Upper	14 Upper O'Connell Street	BBS01	PUO; DCC	14:30	14:50	15:10	15:30	15:50	16:10	16:30	16:50	17:10	17:50	18:30	19:00	20:00	21:30	
Abbey Street Lower	Irish Life Building	BBS28	P/S; DCC	14:35	14:55	15:15	15:35	15:55	16:15	16:35	16:55	17:15	17:55	18:35	19:05	20:05	21:35	
Georges Quay	Outside Ulster Bank Building	BE135141	P/S	14:40	15:00	15:20	15:40	16:00	16:20	16:40	17:00	17:20	18:00	18:40	19:10	20:10	21:40	
D'Olier Street	Supermarket, D'Olier Street	DB334	P/S	14:45	15:05	15:25	15:45	16:05	16:25	16:45	17:05	17:25	18:05	18:45	19:15	20:15	21:45	
Dame Street	Opposite Central Bank	BBS08	P/S	14:52	15:12	15:32	15:52	16:12	16:32	16:52	17:12	17:32	18:12	18:52	19:22	20:22	21:52	
Lord Edward Street	Outside of City Hall	BBS09	P/S	14:54	15:14	15:34	15:54	16:14	16:34	16:54	17:14	17:34	18:14	18:54	19:24	20:24	21:54	
Nicholas Street	Adjacent Dublin Bus stop no. 2385	BBS10	P/S	14:56	15:16	15:36	15:56	16:16	16:36	16:56	17:16	17:36	18:16	18:56	19:26	20:26	21:56	
St. Patrick's Close	16m east of lighting standard no. 5	BBS11	P/S	14:58	15:18	15:38	15:58	16:18	16:38	16:58	17:18	17:38	18:18	18:58	19:28	20:28	21:58	
High Street	Opposite Credit Union	BBS12	P/S	15:00	15:20	15:40	16:00	16:20	16:40	17:00	17:20	17:40	18:20	19:00	19:30	20:30	22:00	
Guinness Storehouse	Market Street South	BBS13	P/S	15:03	15:23	15:43	16:03	16:23	16:43	17:03	17:23	17:43	18:23	19:03	19:33	20:33	22:03	
Kilmainham	Royal Hospital, Military Road	BBS15	P/S	---	15:25	---	16:05	---	16:45	---	17:25	17:45	18:25	19:05	19:35	20:35	22:05	
Kilmainham Jail	Outside Inchicore Road entrance	BBS16	P/S	---	15:28	---	16:08	---	16:48	---	17:28	17:48	18:28	19:08	19:38	20:38	22:08	
Parkgate Street	Opposite motor showroom	BBS19	P/S	15:12	15:30	15:52	16:12	16:30	16:52	17:12	17:30	17:52	18:30	19:12	19:42	20:42	22:12	
Dublin Zoo	Chesterfield Avenue	BBS20	P/S	15:17	15:35	15:57	16:17	16:35	16:57	17:17	17:35	17:57	18:35	19:17	19:47	20:47	22:17	
Phoenix Park	Chesterfield Avenue - Roundabout	---	P/S	15:22	15:40	16:02	16:22	16:40	17:02	17:22	17:40	18:02	18:40	19:22	19:52	20:52	22:22	
Wolfe Tone Quay	14m east of lighting standard no. 15	BBS22	P/S	15:30	15:48	16:10	16:30	16:48	17:10	17:30	17:48	18:10	18:48	19:30	19:57	20:57	22:30	
Arran Quay	28m west of lighting standard no. 29	BBS23	P/S	15:32	15:50	16:12	16:32	16:50	17:12	17:32	17:50	18:12	18:50	19:32	19:58	20:58	22:32	
Parnell Street	No. 198-200, Parnell Street	---	P/S	---	15:57	---	16:37	---	17:17	---	17:57	18:17	18:55	19:37	20:02	21:02	22:37	
Gardiner Street	80 Gardiner Street	---	P/S	---	16:02	---	16:42	---	17:22	---	18:02	18:22	18:57	19:42	20:07	21:07	22:42	
Mountjoy Square	Mountjoy Square North	DB7555	P/S	---	16:05	---	16:45	---	17:25	---	18:05	18:25	19:00	19:45	20:10	21:10	22:45	
O'Connell Street	14 Upper O'Connell Street	BBS1	SDO; DCC	---	---	---	---	---	---	---	---	18:10	18:30	19:05	19:50	20:15	21:15	22:47


See Page 3 of 9 for Routing and Restriction details.



Appendix Continued:

Stop Location	Stop Name	Stop ID	Restriction	Monday to Sunday - March to June & September to October													
				09:30	09:50	10:10	10:30	10:50	11:10	11:30	11:50	12:10	12:30	12:50	13:10	13:30	
O'Connell Street Upper	14 Upper O'Connell Street	BBS01	PUO; DCC	09:30	09:50	10:10	10:30	10:50	11:10	11:30	11:50	12:10	12:30	12:50	13:10	13:30	
Abbey Street Lower	Irish Life Building	BBS28	P/S; DCC	09:35	09:55	10:15	10:35	10:55	11:15	11:35	11:55	12:15	12:35	12:55	13:15	13:35	
Georges Quay	Outside Ulster Bank Building	BE135141	P/S	09:40	10:00	10:20	10:40	11:00	11:20	11:40	12:00	12:20	12:40	13:00	13:20	13:40	
D'Olier Street	Supermarket, D'Olier Street	DB334	P/S	09:45	10:05	10:25	10:45	11:05	11:25	11:45	12:05	12:25	12:45	13:05	13:25	13:45	
Dame Street	Opposite Central Bank	BBS08	P/S	09:52	10:12	10:32	10:52	11:12	11:32	11:52	12:12	12:32	12:52	13:12	13:32	13:52	
Lord Edward Street	Outside of City Hall	BBS09	P/S	09:54	10:14	10:34	10:54	11:14	11:34	11:54	12:14	12:34	12:54	13:14	13:34	13:54	
Nicholas Street	Adjacent Dublin Bus stop no. 2385	BBS10	P/S	09:56	10:16	10:36	10:56	11:16	11:36	11:56	12:16	12:36	12:56	13:16	13:36	13:56	
St. Patrick's Close	16m east of lighting standard no. 5	BBS11	P/S	09:58	10:18	10:38	10:58	11:18	11:38	11:58	12:18	12:38	12:58	13:18	13:38	13:58	
High Street	Opposite Credit Union	BBS12	P/S	10:00	10:20	10:40	11:00	11:20	11:40	12:00	12:20	12:40	13:00	13:20	13:40	14:00	
Guinness Storehouse	Market Street South	BBS13	P/S	10:03	10:23	10:43	11:03	11:23	11:43	12:03	12:23	12:43	13:03	13:23	13:43	14:03	
Kilmainham	Royal Hospital, Military Road	BBS15	P/S	10:05	---	10:45	---	11:25	---	12:05	---	12:45	---	13:25	---	14:05	
Kilmainham Jail	Outside Inchicore Road entrance	BBS16	P/S	10:08	---	10:48	---	11:28	---	12:08	---	12:48	---	13:28	---	14:08	
Parkgate Street	Opposite motor showroom	BBS19	P/S	10:12	10:30	10:52	11:12	11:30	11:52	12:12	12:30	10:52	13:12	13:30	13:52	14:12	
Dublin Zoo	Chesterfield Avenue	BBS20	P/S	10:17	10:35	10:57	11:17	11:35	11:57	12:17	12:35	10:57	13:17	13:35	13:57	14:17	
Phoenix Park	Chesterfield Avenue - Roundabout	---	P/S	10:22	10:40	11:02	11:22	11:40	12:02	12:22	12:40	12:02	13:22	13:40	14:02	14:22	
Wolfe Tone Quay	14m east of lighting standard no. 15	BBS22	P/S	10:30	10:48	11:10	11:30	11:48	12:10	12:30	12:48	12:10	13:30	13:48	14:10	14:30	
Arran Quay	28m west of lighting standard no. 29	BBS23	P/S	10:32	10:50	11:12	11:32	11:50	12:12	12:32	12:50	12:12	13:32	13:50	14:12	14:32	
Parnell Street	No. 198-200, Parnell Street	---	P/S	10:37	---	11:17	---	11:57	---	12:37	---	12:17	---	13:37	---	14:37	
Gardiner Street	80 Gardiner Street	---	P/S	10:42	---	11:22	---	12:02	---	12:42	---	12:22	---	13:42	---	14:42	
Mountjoy Square	Mountjoy Square North	DB7555	SDO; DCC	10:45	---	11:25	---	12:05	---	12:45	---	12:25	---	13:45	---	14:45	


See Page 3 of 9 for Routing and Restriction details.



Appendix Continued:

Stop Location	Stop Name	Stop ID	Restriction	Monday to Sunday - March to June & September to October															
				14:10	14:30	14:50	15:10	15:30	15:50	16:10	16:30	16:50	17:10	17:30	17:50	18:10	18:30	18:50	19:00
O'Connell Street Upper	14 Upper O'Connell Street	BBS01	PUO; DCC	13:50	14:10	14:30	14:50	15:10	15:30	15:50	16:10	16:30	16:50	17:10	17:30	17:50	18:00	20:00	21:30
Abbey Street Lower	Irish Life Building	BBS28	P/S; DCC	13:55	14:15	14:35	14:55	15:15	15:35	15:55	16:15	16:35	16:55	17:15	---	---	---	20:05	21:35
Georges Quay	Outside Ulster Bank Building	BE135141	P/S	14:00	14:20	14:40	15:00	15:20	15:40	16:00	16:20	16:40	17:00	17:20	---	---	---	20:10	21:40
D'Olier Street	Supermarket, D'Olier Street	DB334	P/S	14:05	14:25	14:45	15:05	15:25	15:45	16:05	16:25	16:45	17:05	17:25	---	---	---	20:15	21:45
Dame Street	Opposite Central Bank	BBS08	P/S	14:12	14:32	14:52	15:12	15:32	15:52	16:12	16:32	16:52	17:12	17:32	---	---	---	20:22	21:52
Lord Edward Street	Outside of City Hall	BBS09	P/S	14:14	14:34	14:54	15:14	15:34	15:54	16:14	16:34	16:54	17:14	17:34	---	---	---	20:24	21:54
Nicholas Street	Adjacent Dublin Bus stop no. 2385	BBS10	P/S	14:16	14:36	14:56	15:16	15:36	15:56	16:16	16:36	16:56	17:16	17:36	---	---	---	20:26	21:56
St. Patrick's Close	16m east of lighting standard no. 5	BBS11	P/S	14:18	14:38	14:58	15:18	15:38	15:58	16:18	16:38	16:58	17:18	17:38	---	---	---	20:28	21:58
High Street	Opposite Credit Union	BBS12	P/S	14:20	14:40	15:00	15:20	15:40	16:00	16:20	16:40	17:00	17:20	17:40	---	---	---	20:30	22:00
Guinness Storehouse	Market Street South	BBS13	P/S	14:23	14:43	15:03	15:23	15:43	16:03	16:23	16:43	17:03	17:23	17:43	---	---	---	20:33	22:03
Kilmainham	Royal Hospital, Military Road	BBS15	P/S	---	14:45	---	15:25	---	16:05	---	16:45	---	17:25	17:45	---	---	---	20:35	22:05
Kilmainham Jail	Outside Inchicore Road entrance	BBS16	P/S	---	14:48	---	15:28	---	16:08	---	16:48	---	17:28	17:48	---	---	---	20:38	22:08
Parkgate Street	Opposite motor showroom	BBS19	P/S	14:30	14:52	15:12	15:30	15:52	16:12	16:30	16:52	17:12	17:30	17:52	---	---	---	20:42	22:12
Dublin Zoo	Chesterfield Avenue	BBS20	P/S	14:35	14:57	15:17	15:35	15:57	16:17	16:35	16:57	17:17	17:35	17:57	---	---	---	20:47	22:17
Phoenix Park	Chesterfield Avenue - Roundabout	---	P/S	14:40	15:02	15:22	15:40	16:02	16:22	16:40	17:02	17:22	17:40	18:02	---	---	---	20:52	22:22
Wolfe Tone Quay	14m east of lighting standard no. 15	BBS22	P/S	14:48	15:10	15:30	15:48	16:10	16:30	16:48	17:10	17:30	17:48	18:10	---	---	---	20:57	22:30
Arran Quay	28m west of lighting standard no. 29	BBS23	P/S	14:50	15:12	15:32	15:50	16:12	16:32	16:50	17:12	17:32	17:50	18:12	---	---	---	20:58	22:32
Parnell Street	No. 198-200, Parnell Street	---	P/S	---	15:17	---	15:57	---	16:37	---	17:17	---	17:57	18:17	---	---	---	21:02	22:37
Gardiner Street	80 Gardiner Street	---	P/S	---	15:22	---	16:02	---	16:42	---	17:22	---	18:02	18:22	---	---	---	21:07	22:42
Mountjoy Square	Mountjoy Square North	DB7555	P/S	---	15:25	---	16:05	---	16:45	---	17:25	---	18:05	18:25	---	---	---	21:10	22:45
O'Connell Street	14 Upper O'Connell Street	BBS1	SDO; DCC	---	---	---	---	---	---	---	---	---	18:10	18:30	20:15	21:15	22:47	---	---


See Page 3 of 9 for Routing and Restriction details.



Appendix Continued:

Stop Location	Stop Name	Stop ID	Restriction	Monday to Sunday - November to February															
				10:00	10:30	11:00	11:30	12:00	12:30	13:00	13:30	14:00	14:30	15:00	15:30	16:00	16:30	19:00	21:00
O'Connell Street Upper	14 Upper O'Connell Street	BBS01	PUO; DCC	09:30	10:00	10:30	11:00	11:30	12:00	12:30	13:00	13:30	14:00	14:30	15:00	15:30	16:00	19:00	21:00
Abbey Street Lower	Irish Life Building	BBS28	P/S; DCC	09:35	10:05	10:35	11:05	11:35	12:05	12:35	13:05	13:35	14:05	14:35	15:05	15:35	16:05	19:35	21:05
Georges Quay	Outside Ulster Bank Building	BE135141	P/S	09:40	10:10	10:40	11:10	11:40	12:10	12:40	13:10	13:40	14:10	14:40	15:10	15:40	16:10	19:40	21:10
D'Olier Street	Supermarket, D'Olier Street	DB334	P/S	09:45	10:15	10:45	11:15	11:45	12:15	12:45	13:15	13:45	14:15	14:45	15:15	15:45	16:15	19:45	21:15
Dame Street	Opposite Central Bank	BBS08	P/S	09:52	10:22	10:52	11:22	11:52	12:22	12:52	13:22	13:52	14:22	14:52	15:22	15:52	16:22	19:52	21:22
Lord Edward Street	Outside of City Hall	BBS09	P/S	09:54	10:24	10:54	11:24	11:54	12:24	12:54	13:24	13:54	14:24	14:54	15:24	15:54	16:24	19:54	21:24
Nicholas Street	Adjacent Dublin Bus stop no. 2385	BBS10	P/S	09:56	10:26	10:56	11:26	11:56	12:26	12:56	13:26	13:56	14:26	14:56	15:26	15:56	16:26	19:56	21:26
St. Patrick's Close	16m east of lighting standard no. 5	BBS11	P/S	09:58	10:28	10:58	11:28	11:58	12:28	12:58	13:28	13:58	14:28	14:58	15:28	15:58	16:28	19:58	21:28
High Street	Opposite Credit Union	BBS12	P/S	10:00	10:30	11:00	11:30	12:00	12:30	13:00	13:30	14:00	14:30	15:00	15:30	16:00	16:30	20:00	21:30
Guinness Storehouse	Market Street South	BBS13	P/S	10:03	10:33	11:03	11:33	12:03	12:33	13:03	13:33	14:03	14:33	15:03	15:33	16:03	16:33	20:03	21:33
Kilmainham	Royal Hospital, Military Road	BBS15	P/S	10:05	---	11:05	---	12:05	---	13:05	---	14:05	---	15:05	---	16:05	16:35	20:05	21:35
Kilmainham Jail	Outside Inchicore Road entrance	BBS16	P/S	10:08	---	11:08	---	12:08	---	13:08	---	14:08	---	15:08	---	16:08	16:38	20:08	21:38
Parkgate Street	Opposite motor showroom	BBS19	P/S	10:12	10:42	11:12	11:42	12:12	12:42	13:12	13:42	14:12	14:42	15:12	15:42	16:12	16:42	20:12	21:42
Dublin Zoo	Chesterfield Avenue	BBS20	P/S	10:17	10:47	11:17	11:47	12:17	12:47	13:17	13:47	14:17	14:47	15:17	15:47	16:17	16:47	20:17	21:47
Phoenix Park	Chesterfield Avenue - Roundabout	---	P/S	10:22	10:52	11:22	11:52	12:22	12:52	13:22	13:52	14:22	14:52	15:22	15:52	16:22	16:52	20:22	21:52
Wolfe Tone Quay	14m east of lighting standard no. 15	BBS22	P/S	10:30	10:57	11:30	11:57	12:30	12:57	13:30	13:57	14:30	14:57	15:30	15:57	16:30	16:57	20:30	21:57
Arran Quay	28m west of lighting standard no. 29	BBS23	P/S	10:32	11:58	11:32	11:58	12:32	12:58	13:32	13:58	14:32	14:58	15:32	15:58	16:32	16:58	20:32	21:58
Parnell Street	No. 198-200, Parnell Street	---	P/S	10:37	---	11:37	---	12:37	---	13:37	---	14:37	---	15:37	---	16:37	17:02	20:37	22:02
Gardiner Street	80 Gardiner Street	---	P/S	10:42	---	11:42	---	12:42	---	13:42	---	14:42	---	15:42	---	16:42	17:42	20:42	22:07
Mountjoy Square	Mountjoy Square North	DB7555	P/S	10:45	---	11:45	---	12:45	---	13:45	---	14:45	---	15:45	---	16:45	17:45	20:45	22:15
O'Connell Street	14 Upper O'Connell Street	BBS1	SDO; DCC	---	---	---	---	---	---	---	---	---	---	---	---	17:00	18:00	20:47	22:17

See Page 3 of 9 for Routing and Restriction details.



Appendix Continued:

Feeder Shuttle Service:

Feeder Service						
Stop Location	Stop Name	Stop ID	Restriction	Monday to Sunday	Monday to Sunday	Monday to Sunday
Saggart	Saggart Hotel (Citywest)	---	PUO	PUO	09:20	
Kingswood	Kingswood Hotel	---	PUO	PUO	09:30	
Liffey Valley	Liffey Valley Hotel	---	PUO	PUO	10:00	
O'Connell Street	14 O'Connell Street Upper	BBS01	SDO	SDO	10:30	
Kilmainham Jail	Outside Inchicore Road entrance	BBS16	SDO	SDO	10:45	

This Feeder Shuttle Service is solely passengers who board the Dublin City Tour.

See Page 3 of 9 for Routing and Restriction details.

